







© Walhalla's Star Hotel - Michael Leaney 2008
 This map & information is provided as general tourist information only. Details are subject to change & the publisher does not warrant against errors or omissions. The use of this map & its content is purely at your own risk. Enjoy your time in Walhalla safely. Reproduction of this map is prohibited without written permission.



Venture deep underground on a tour of the Long Tunnel Extended Gold Mine and see the original gold works and huge machine chamber. Tour operate daily, tickets sold at mine entrance.
 Mon/Tue/Wed/Thu/Fri - 1.30pm
 Sat/Sun & Holidays - 12noon, 2pm, 3pm

Toilets **T**
 Parking **P**
 BBQ **B**
 Walking track 
 Road 
 Railway 
 Private house 
 Disabled Access/Facilities 
 Scale  200 metres approx.



Strike it rich and try some gold panning. You can hire pans from the Post Office & Museum.



Explore beyond Walhalla with a walk to Thomson Station or the historic Poverty Point Bridge.

Australian Alps Walking Track
 Thomson Station - 5km
 Poverty Point - 8km
 Mt Baw Baw - 40km
 Canberra - 680km
 Moe 45km
 Traralgon 45km
 Melbourne 180km



Walhalla's Star Hotel is located in the centre of the village opposite the famous band rotunda.



the greyhorse cafe
 open daily for pies, cakes & coffee



Enjoy a walk along the Tramline Walkway and reward yourself with some great views.



Catch the Walhalla Goldfields Railway for a spectacular journey down Stringers Creek Gorge. Trains operate Wed/Sat/Sun & Public Holidays.
 Depart - Walhalla: 11am, 1pm, 3pm*
 Depart - Thomson: 11.40am, 1.40pm, 3.40pm*
 *Last service does not operate in Winter.